Carte de l'Aléa Tassement

Commune de Cubières

Légende :

Ouvrages

- Puits matérialisé
- Puits localisé
- Puits non localisé
- Galerie matérialisée
- Galerie localisée
- Galerie non localisée

Aléas

- Tassement faible

Limites administratives

- Communes

Sites miniers

- Concession
- Permis d'exploitation

Echelles :

Localisation : 1/25000
ZOOM : 1/2500

GEODERIS

Fonds cartographiques :

BD ORTHO (Lambert 93) de 2018 de l'IGN
SCAN 25 (Lambert 93) de l'IGN

ANNEXE 8

GEODERIS 2020/098DE - 20OCC22130

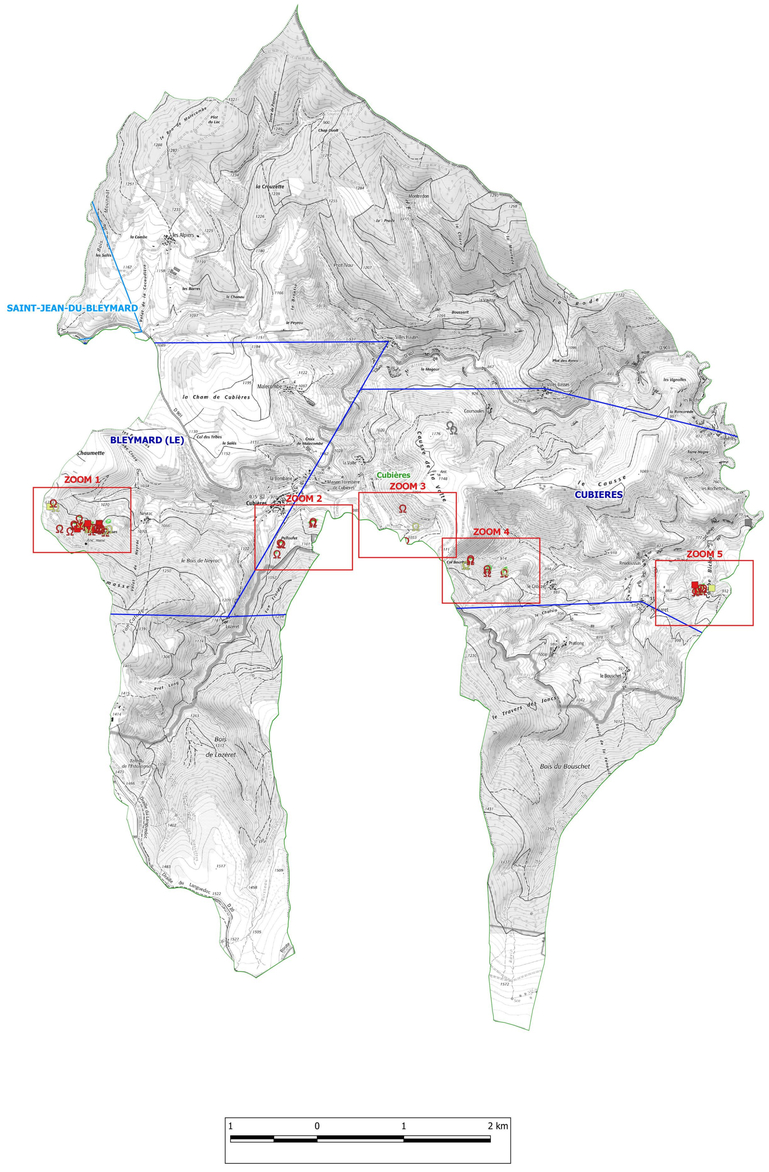

ZOOM 3

ZOOM 1

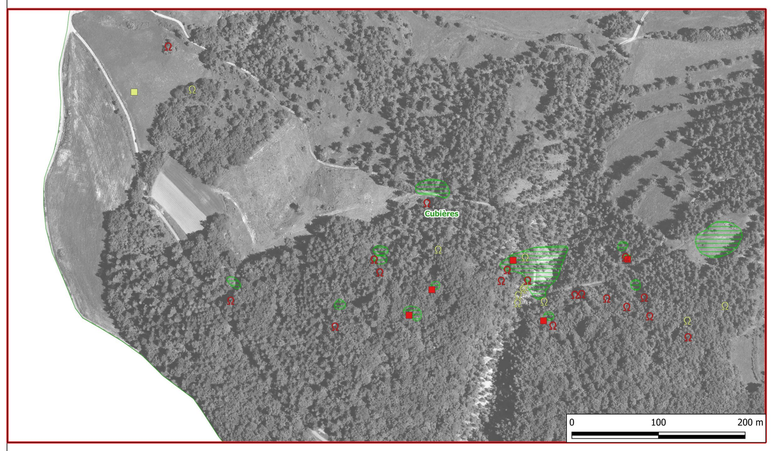

ZOOM 4



ZOOM 2

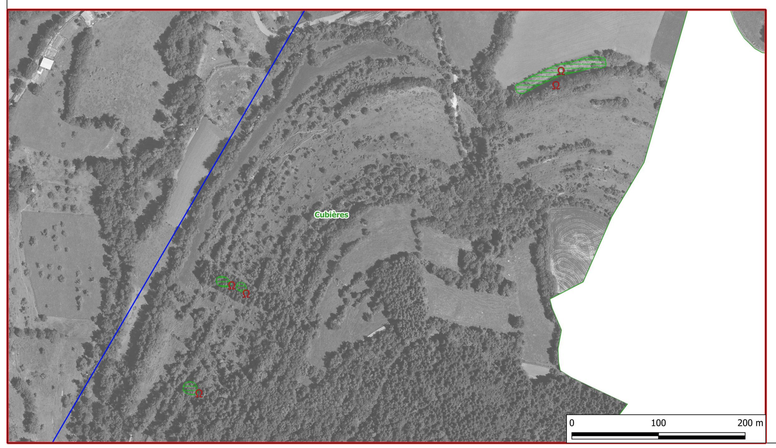
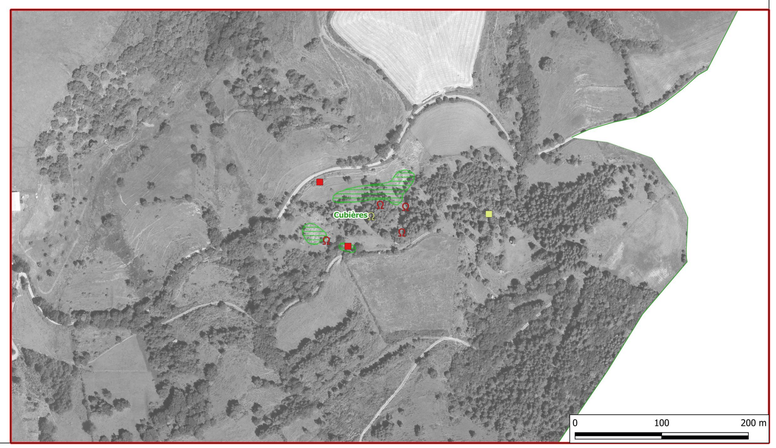
ZOOM 5