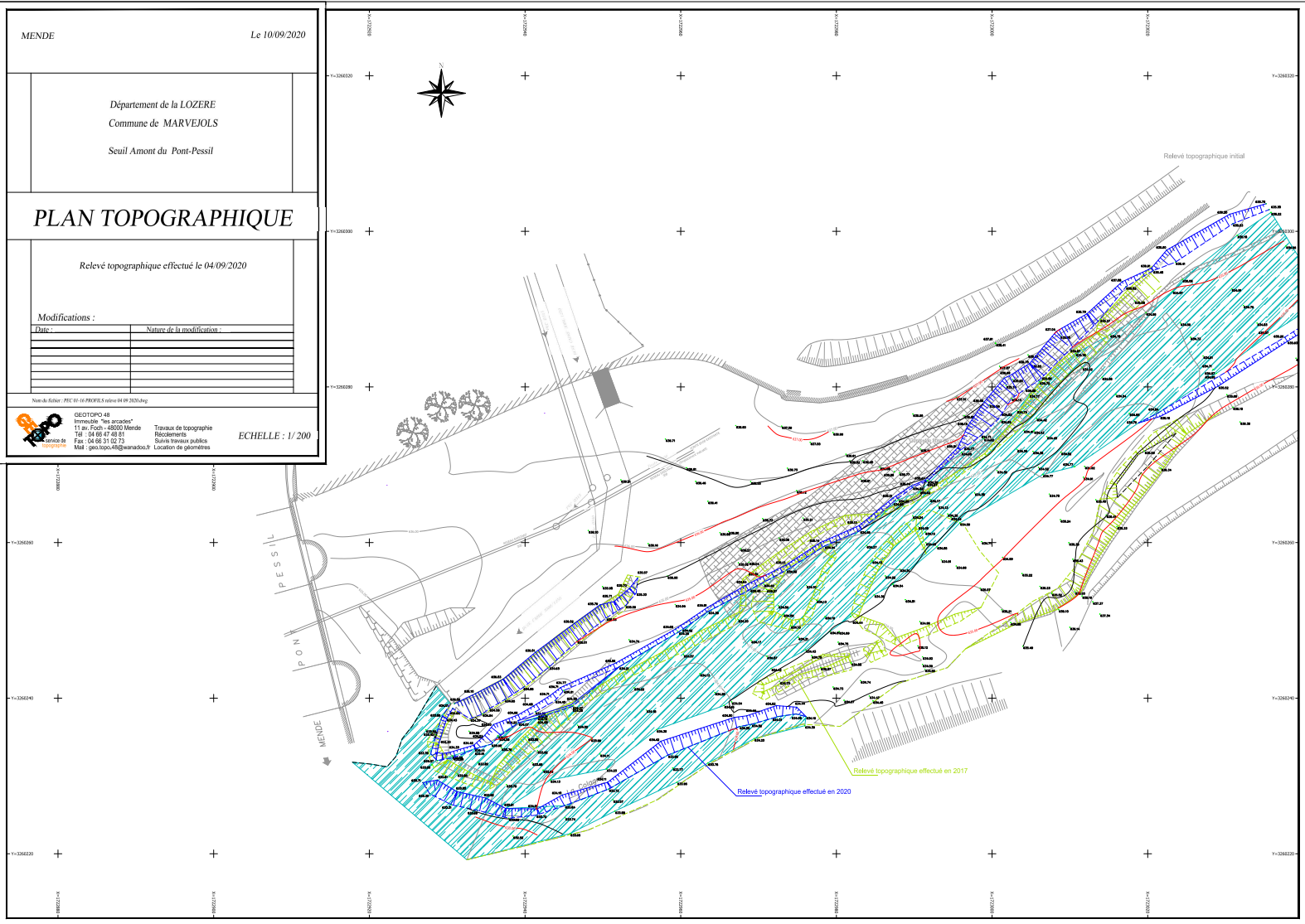


# E. ANNEXE




# Annexe 1 : Levés topographiques de la fédération de pêche

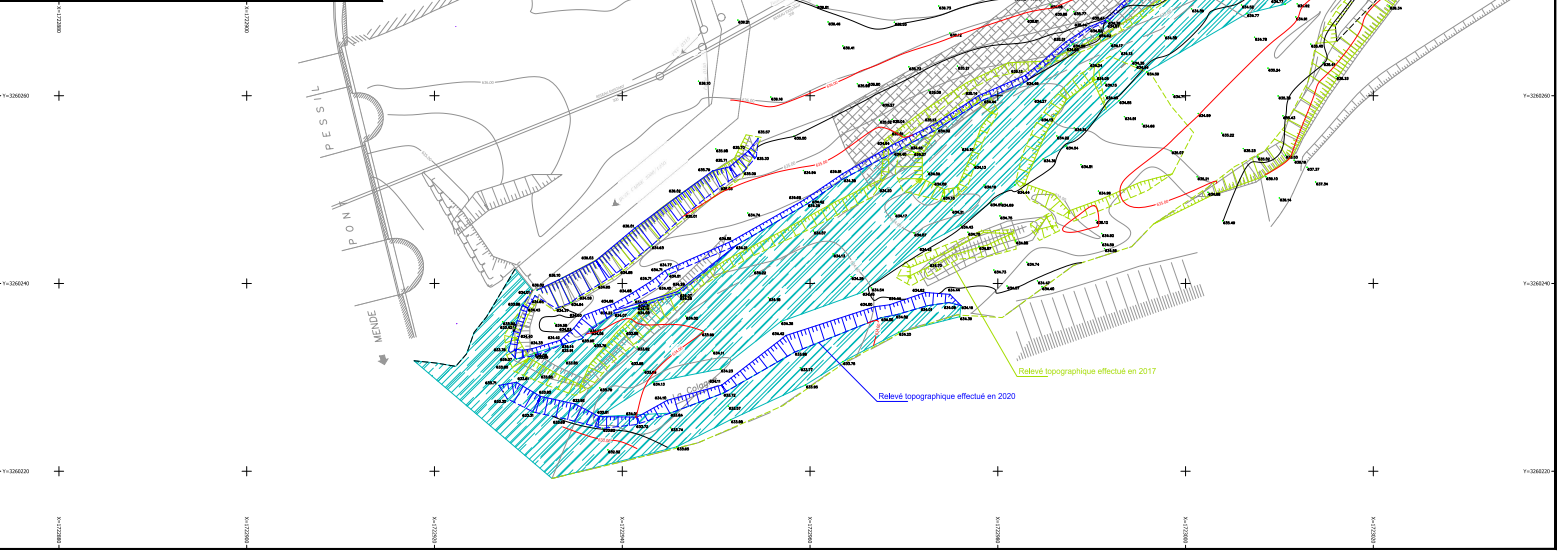




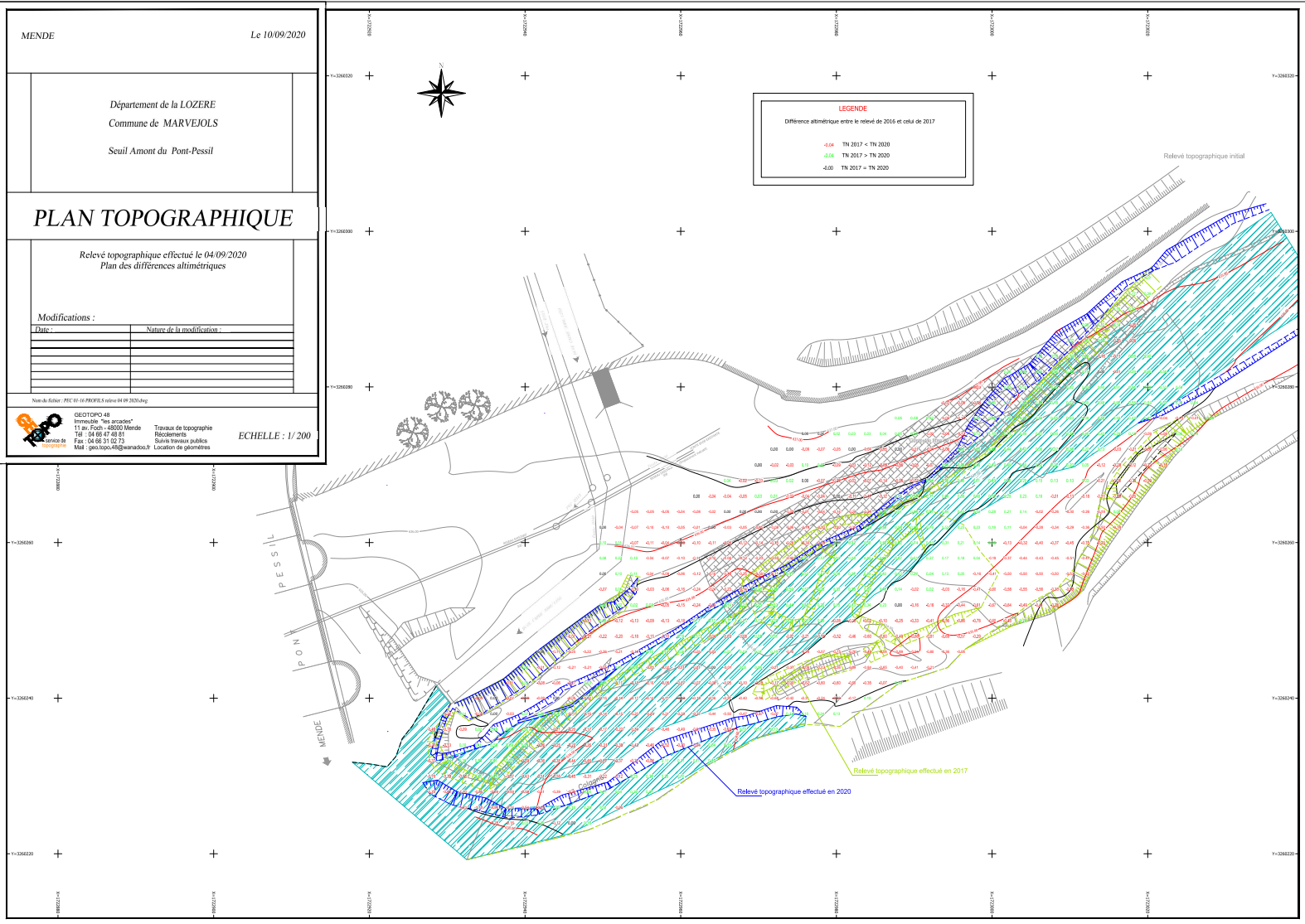
MENDE Le 10/09/2020  
 Département de la LOZERE  
 Commune de MARVEJOLS  
 Seuil Amont du Pont-Pessil  
  
**PLAN TOPOGRAPHIQUE**  
 Relevé topographique effectué le 04/09/2020  
  
 Modifications :  

Date	Nature de la modification

Niveau de l'échelle: PFC 01-11-PROFILS selon 04 09 2020 (dsg)  

 GÉOTOPO 48  
 Intitulé: "Les arènes"  
 11 av. Poch - 48000 Mende  
 Tél. : 04 66 47 48 51  
 Fax : 04 66 31 02 73  
 Mail : geo.topo.48@wanadoo.fr  
 Travaux de topographe  
 Récolement  
 Suivre travaux publics  
 Location de géométries  
 ECHELLE : 1/200







MENDE Le 10/09/2020

Département de la LOZERE  
Commune de MARVEJOLS  
Seuil Amont du Pont-Pessil

### PLAN TOPOGRAPHIQUE

Relevé topographique effectué le 04/09/2020  
Plan des différences altimétriques

Modifications :

Date :	Nature de la modification :

Notes de l'éditeur : PFC 10-16-PROFILS coloré 04 09 2020.dwg

**GEOTOPO 48**  
Intitulé : "Les arènes"  
11 av. Foch - 48000 Mende  
Tél. : 04 66 47 48 51  
Fax : 04 66 31 02 73  
Mail : geo.topo.48@wanadoo.fr

Travaux de topographe  
Réglementés  
Suivre travaux publics  
Location de géométries

ECHELLE : 1/200

**LEGENDE**

Différence altimétrique entre le relevé de 2016 et celui de 2017

-0.04 TN 2017 < TN 2020  
-0.04 TN 2017 > TN 2020  
-0.00 TN 2017 = TN 2020

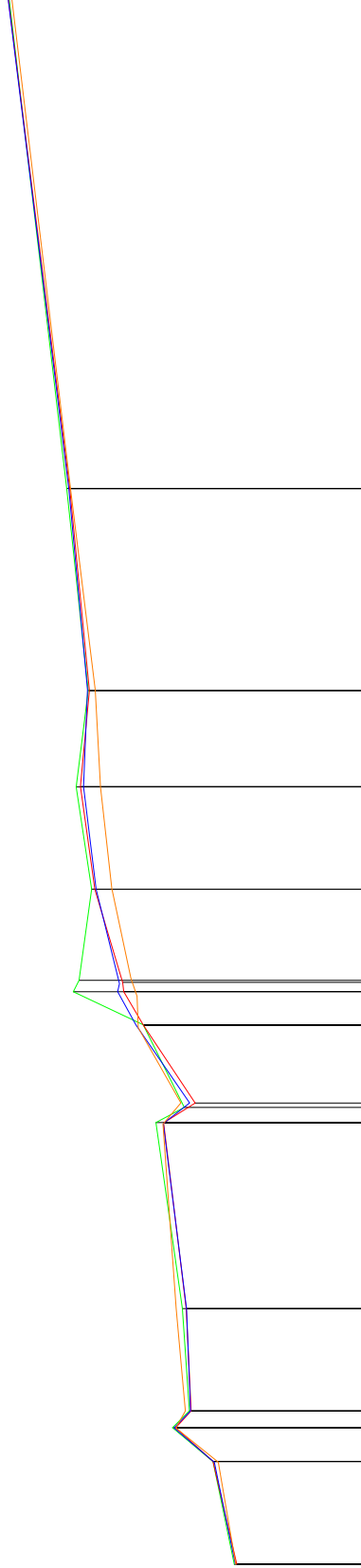
Relevé topographique initial

Relevé topographique effectué en 2017

Relevé topographique effectué en 2020

**Profil en long**

Echelle en X : 1/2000  
 Echelle en Y : 1/100



PC : 625.00 m

Nombre de Profil

Altitudes FALCON

Altitudes RELEVÉ 2016

Distances cumulées

Altitudes RELEVÉ 2017

Altitudes RELEVÉ 2020

PC	2016	2017	2020
0	17.70	17.70	17.70
10	17.70	17.70	17.70
20	17.70	17.70	17.70
30	17.70	17.70	17.70
40	17.70	17.70	17.70
50	17.70	17.70	17.70
60	17.70	17.70	17.70
70	17.70	17.70	17.70
80	17.70	17.70	17.70
90	17.70	17.70	17.70
100	17.70	17.70	17.70
110	17.70	17.70	17.70
120	17.70	17.70	17.70
130	17.70	17.70	17.70
140	17.70	17.70	17.70
150	17.70	17.70	17.70
160	17.70	17.70	17.70
170	17.70	17.70	17.70
180	17.70	17.70	17.70
190	17.70	17.70	17.70
200	17.70	17.70	17.70
210	17.70	17.70	17.70
220	17.70	17.70	17.70
230	17.70	17.70	17.70
240	17.70	17.70	17.70
250	17.70	17.70	17.70
260	17.70	17.70	17.70
270	17.70	17.70	17.70
280	17.70	17.70	17.70
290	17.70	17.70	17.70
300	17.70	17.70	17.70
310	17.70	17.70	17.70
320	17.70	17.70	17.70
330	17.70	17.70	17.70
340	17.70	17.70	17.70
350	17.70	17.70	17.70
360	17.70	17.70	17.70
370	17.70	17.70	17.70
380	17.70	17.70	17.70
390	17.70	17.70	17.70
400	17.70	17.70	17.70
410	17.70	17.70	17.70
420	17.70	17.70	17.70
430	17.70	17.70	17.70
440	17.70	17.70	17.70
450	17.70	17.70	17.70
460	17.70	17.70	17.70
470	17.70	17.70	17.70
480	17.70	17.70	17.70
490	17.70	17.70	17.70
500	17.70	17.70	17.70
510	17.70	17.70	17.70
520	17.70	17.70	17.70
530	17.70	17.70	17.70
540	17.70	17.70	17.70
550	17.70	17.70	17.70
560	17.70	17.70	17.70
570	17.70	17.70	17.70
580	17.70	17.70	17.70
590	17.70	17.70	17.70
600	17.70	17.70	17.70
610	17.70	17.70	17.70
620	17.70	17.70	17.70
630	17.70	17.70	17.70
640	17.70	17.70	17.70
650	17.70	17.70	17.70
660	17.70	17.70	17.70
670	17.70	17.70	17.70
680	17.70	17.70	17.70
690	17.70	17.70	17.70
700	17.70	17.70	17.70
710	17.70	17.70	17.70
720	17.70	17.70	17.70
730	17.70	17.70	17.70
740	17.70	17.70	17.70
750	17.70	17.70	17.70
760	17.70	17.70	17.70
770	17.70	17.70	17.70
780	17.70	17.70	17.70
790	17.70	17.70	17.70
800	17.70	17.70	17.70
810	17.70	17.70	17.70
820	17.70	17.70	17.70
830	17.70	17.70	17.70
840	17.70	17.70	17.70
850	17.70	17.70	17.70
860	17.70	17.70	17.70
870	17.70	17.70	17.70
880	17.70	17.70	17.70
890	17.70	17.70	17.70
900	17.70	17.70	17.70
910	17.70	17.70	17.70
920	17.70	17.70	17.70
930	17.70	17.70	17.70
940	17.70	17.70	17.70
950	17.70	17.70	17.70
960	17.70	17.70	17.70
970	17.70	17.70	17.70
980	17.70	17.70	17.70
990	17.70	17.70	17.70
1000	17.70	17.70	17.70

Département de la LOZERE

Commune de MARVEJOLS

Seuil Amont du Pont-Pessil

# PROFILS EN TRAVERS

Plan des profils

Modifications :

Date :	Nature de la modification :

Nom du fichier : PEC 01-16 PROFILS 04 09 2020.dwg



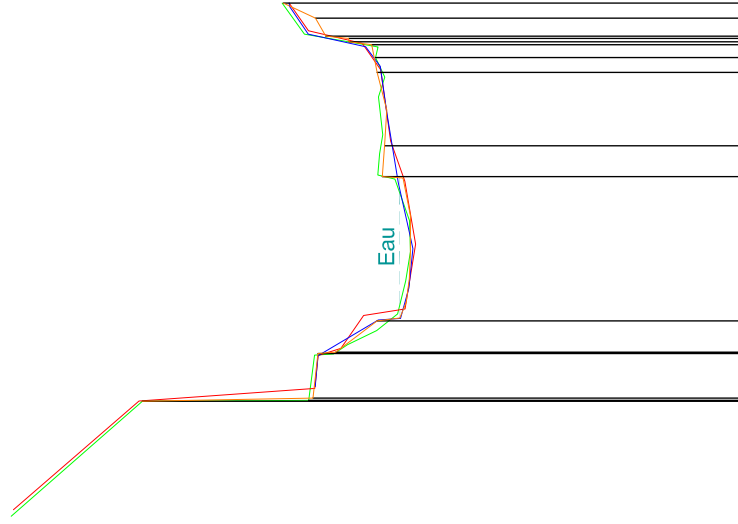
GEOTOPO 48  
Immeuble "les arcades"  
11 av. Foch - 48000 Mende  
Tél : 04 66 47 48 81  
Fax : 04 66 31 02 73  
Mail : geo.topo.48@wanadoo.fr

Travaux de topographie  
Récolements  
Suivis travaux publics  
Location de géomètres

**Profil n°1**

Echelle en X : 1/200

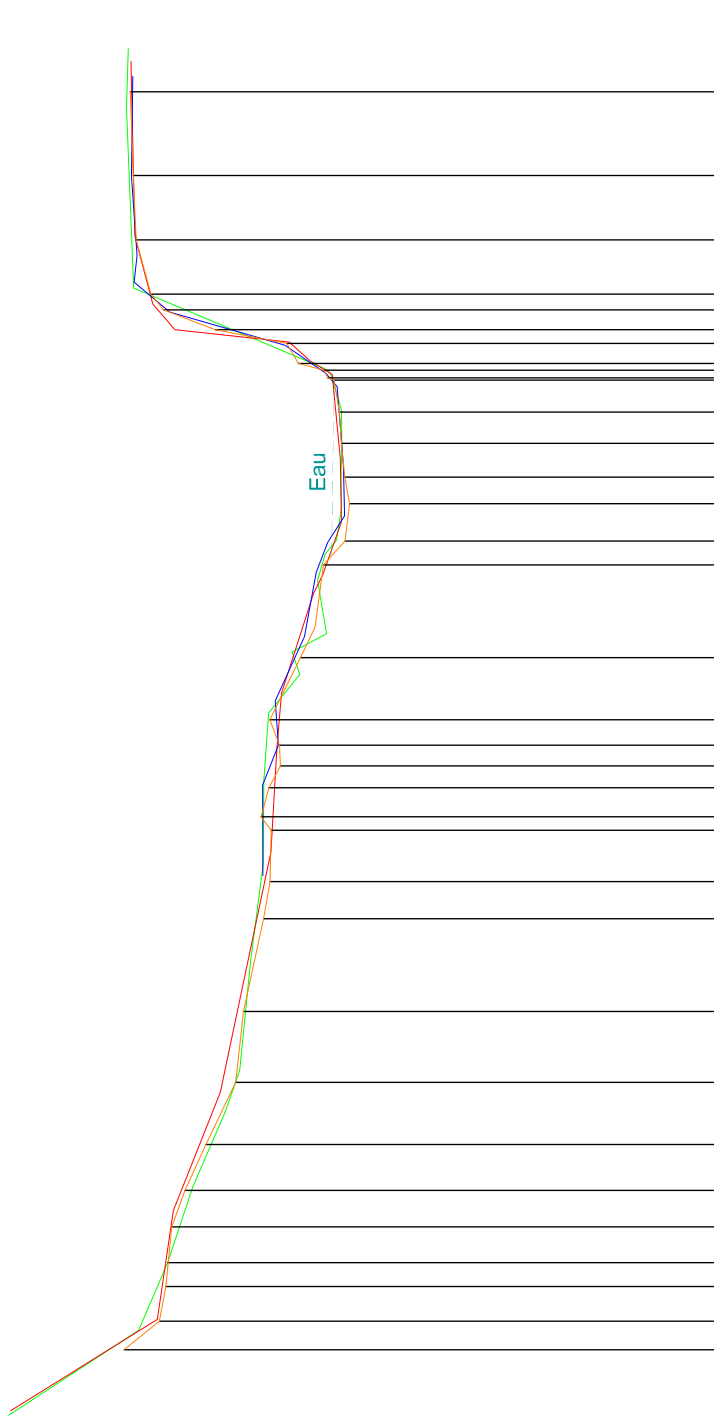
Echelle en Y : 1/100



PC : 624.00 m

Numéro de Profil		1	23	46	6	7	8	9	10	11	123	14	15	16	17	18	19	20	21
Altitudes FALCON		637.72	634.48	634.88	630.48	630.85	631.09	630.32	630.12	630.21	630.23	630.79	630.74	630.82	630.70	630.83	630.87	632.21	632.63
Distances cumulées		0.000	4.380	6.908	7.616	8.984	9.984	8.981	9.982	11.116	12.888	13.642	14.350	15.777	16.525	17.262	18.139	19.307	
Altitudes RELEVÉ 2016		637.68	635.32	632.02	632.02	632.02	631.28	630.32	630.12	630.12	630.32	630.59	630.78	630.78	630.78	631.12	632.13	632.50	
Altitudes RELEVÉ 2017		637.68	635.32	632.02	632.02	632.02	631.28	630.32	630.12	630.12	630.32	630.59	630.78	630.78	630.78	631.12	632.13	632.50	
Distances cumulées		0.000	4.883	6.038	7.442	8.585	8.585	10.067	10.805	11.310	12.726	13.936	15.134	16.924	17.667	18.139	18.607	19.307	
Altitudes RELEVÉ 2020		631.96	631.62	630.41	630.41	630.41	630.41	630.24	630.21	630.21	630.21	630.70	630.86	630.84	631.37	631.79	632.00	632.60	
Distances cumulées		0.000	4.883	6.038	7.442	8.585	8.585	10.067	10.805	11.310	12.726	13.936	15.134	16.924	17.667	18.139	18.607	19.307	

## Profil n°2



Echelle en X : 1/200

Echelle en Y : 1/100

PC : 624.00 m

Numéro de Profil	
1	637.28
2	634.88
3	634.33
4	633.86
5	633.25
6	632.98
7	632.77
8	632.53
9	632.52
10	632.43
11	631.85
12	631.99
13	631.34
14	631.51
15	631.37
16	631.15
17	631.06
18	631.07
19	631.05
20	631.06
21	631.24
22	631.53
23	634.97
24	635.10
25	635.07

Altitudes FALCON	
1	637.28
2	634.88
3	634.33
4	633.86
5	633.25
6	632.98
7	632.77
8	632.53
9	632.52
10	632.43
11	631.85
12	631.99
13	631.34
14	631.51
15	631.37
16	631.15
17	631.06
18	631.07
19	631.05
20	631.06
21	631.24
22	631.53
23	634.97
24	635.10
25	635.07

Distances cumulées	
1	0.00
2	3.191
3	5.745
4	8.602
5	11.412
6	12.882
7	17.057
8	20.759
9	23.884
10	26.430
11	27.865
12	28.709
13	29.401
14	31.416
15	32.986
16	34.924
17	34.770
18	35.282
19	36.488
20	37.829
21	39.308
22	39.308
23	42.408
24	49.180
25	51.412

Altitudes RELEVÉ 2016	
1	637.28
2	634.52
3	634.52
4	634.22
5	633.34
6	632.82
7	632.28
8	632.28
9	632.28
10	632.19
11	631.59
12	631.42
13	631.59
14	631.06
15	631.06
16	631.06
17	631.06
18	631.06
19	631.08
20	631.24
21	631.85
22	632.04
23	634.81
24	634.95
25	635.02

Altitudes RELEVÉ 2017	
1	637.28
2	634.52
3	634.52
4	634.22
5	633.34
6	632.82
7	632.28
8	632.28
9	632.28
10	632.19
11	631.59
12	631.42
13	631.59
14	631.06
15	631.06
16	631.06
17	631.06
18	631.06
19	631.08
20	631.24
21	631.85
22	632.04
23	634.81
24	634.95
25	635.02

Distances cumulées	
1	0.00
2	3.191
3	5.745
4	8.602
5	11.412
6	12.882
7	17.057
8	20.759
9	23.884
10	26.430
11	27.865
12	28.709
13	29.401
14	31.416
15	32.986
16	34.924
17	34.770
18	35.282
19	36.488
20	37.829
21	39.308
22	39.308
23	42.408
24	49.180
25	51.412

Altitudes RELEVÉ 2020	
1	635.15
2	634.49
3	634.36
4	634.25
5	634.00
6	633.81
7	633.05
8	632.90
9	632.53
10	632.41
11	631.83
12	631.62
13	631.56
14	631.40
15	630.99
16	630.99
17	630.91
18	631.00
19	631.06
20	631.10
21	631.20
22	631.89
23	634.84
24	634.98
25	635.03

Distances cumulées	
1	0.00
2	3.544
3	4.842
4	7.089
5	8.459
6	10.190
7	12.521
8	15.191
9	18.681
10	20.073
11	22.011
12	22.512
13	22.512
14	23.607
15	24.429
16	25.211
17	25.212
18	26.874
19	28.500
20	29.649
21	31.986
22	32.890
23	34.790
24	35.290
25	36.559
26	37.741
27	38.944
28	39.545
29	40.252
30	41.495
31	41.936
32	42.177
33	44.213
34	46.637
35	49.763

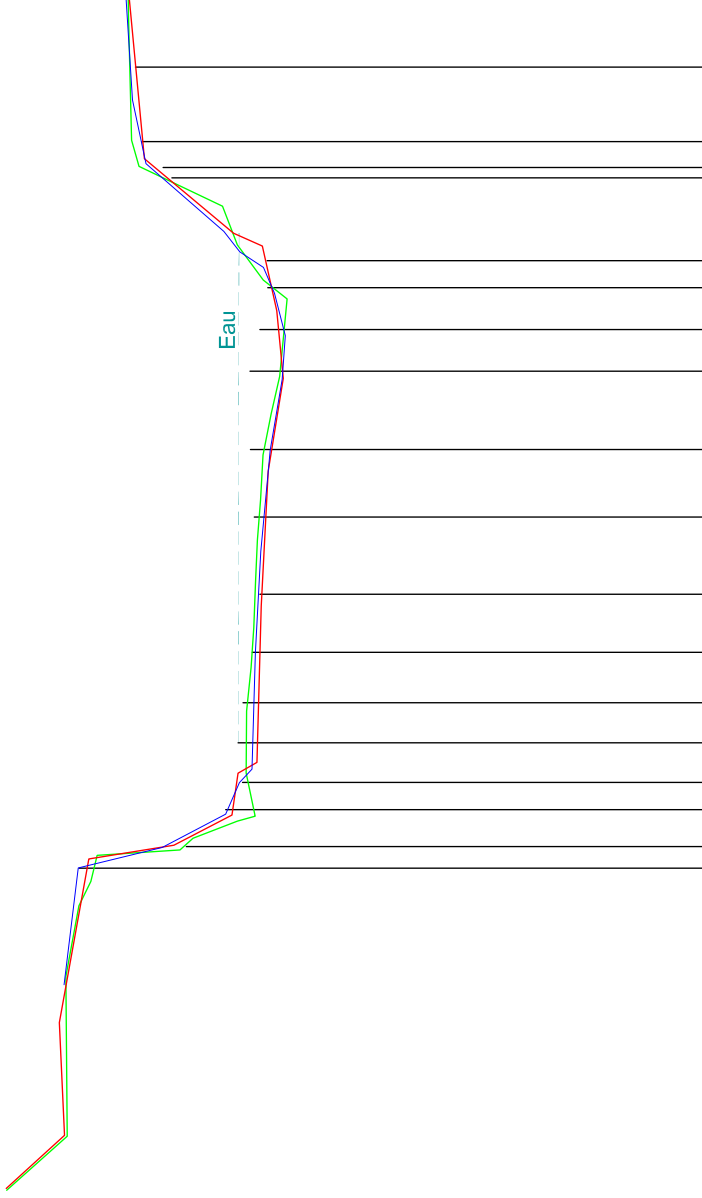




**Profil n°4**

Echelle en X : 1/200

Echelle en Y : 1/100



PC : 624.00 m

Numéro de Profil		1	2	3	4	5	6	8	9	10	11	12	13	14	15	16	17	18	19	20	21	22	23	24	25	26	27	28		
Altitudes FALCON		637.13	636.00	636.02	635.77	635.55	634.87	633.63	632.70	632.49	632.53	632.53	632.53	632.49	632.44	632.42	632.36	632.31	632.16	632.00	631.86	631.86	631.86	631.86	631.86	631.86	631.86	631.86	631.86	
Distances cumulées		0.00	2.031	8.042	10.700	11.620	12.821	13.246	13.893	14.248	14.895	15.542	16.189	16.836	17.483	18.130	18.777	19.424	20.071	20.718	21.365	22.012	22.659	23.306	23.953	24.600	25.247	25.894	26.541	
Altitudes RELEVÉ 2016		637.14	636.04	636.14	635.79	635.59	634.21	633.90	632.70	632.34	632.45	632.45	632.45	632.34	632.34	632.35	632.36	632.21	631.93	631.95	631.89	632.05	632.32	632.79	633.07	633.54	634.01	634.48	634.94	
Altitudes RELEVÉ 2017		637.14	636.04	636.05	635.79	635.59	634.21	633.01	632.76	632.76	632.52	632.78	632.78	632.52	632.34	632.35	632.35	632.21	631.93	631.95	631.89	632.05	632.32	632.79	633.07	633.54	634.01	634.48	634.94	635.41
Distances cumulées		0.00	2.031	7.734	10.700	12.130	12.896	14.194	15.344	16.341	17.281	18.171	19.011	19.801	20.541	21.234	21.881	22.481	23.031	23.531	24.003	24.443	24.843	25.203	25.523	25.803	26.043	26.243	26.403	
Altitudes RELEVÉ 2020		637.14	637.77	637.94	637.76	637.54	636.87	636.13	635.39	634.71	634.08	633.50	632.97	632.49	632.06	631.68	631.35	631.07	630.84	630.66	630.53	630.45	630.41	630.41	630.44	630.50	630.57	630.64	630.71	630.78
Distances cumulées		0.00	12.934	14.324	15.344	16.035	16.544	16.899	17.113	17.193	17.153	17.003	16.753	16.403	15.853	15.103	14.153	13.003	11.653	10.103	8.353	6.403	4.253	1.903	0.353	0.003	0.003	0.003	0.003	0.003









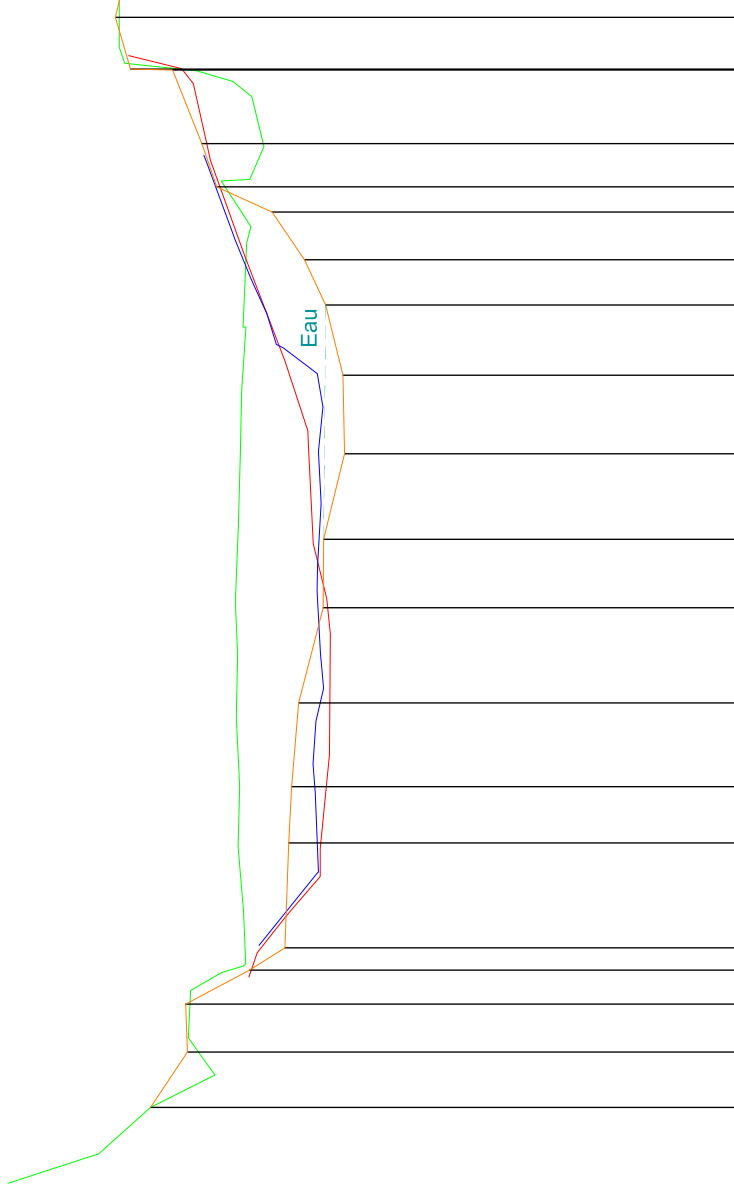




**Profil n°10**

Echelle en X : 1/200

Echelle en Y : 1/100



PC : 627.00 m

Numéro de Profil	
1	0.00
2	1.13
3	2.857
4	4.073
5	5.475
6	6.727
7	7.930
8	9.082
9	10.280
10	11.620
11	12.660
12	14.920
13	17.547
14	19.875
15	21.643
16	22.113
17	24.678
18	27.434
19	29.208
20	32.209
21	34.009
22	35.960
23	36.993
24	37.702
25	39.002
26	39.902
27	40.879
28	41.446
29	42.137
30	42.734
31	44.660
32	44.660

Altitudes FALCON	
1	0.00
2	1.13
3	2.857
4	4.073
5	5.475
6	6.727
7	7.930
8	9.082
9	10.280
10	11.620
11	12.660
12	14.920
13	17.547
14	19.875
15	21.643
16	22.113
17	24.678
18	27.434
19	29.208
20	32.209
21	34.009
22	35.960
23	36.993
24	37.702
25	39.002
26	39.902
27	40.879
28	41.446
29	42.137
30	42.734
31	44.660
32	44.660

Distances cumulées	
1	0.00
2	1.13
3	2.857
4	4.073
5	5.475
6	6.727
7	7.930
8	9.082
9	10.280
10	11.620
11	12.660
12	14.920
13	17.547
14	19.875
15	21.643
16	22.113
17	24.678
18	27.434
19	29.208
20	32.209
21	34.009
22	35.960
23	36.993
24	37.702
25	39.002
26	39.902
27	40.879
28	41.446
29	42.137
30	42.734
31	44.660
32	44.660

Altitudes RELEVÉ 2016	
1	0.00
2	1.13
3	2.857
4	4.073
5	5.475
6	6.727
7	7.930
8	9.082
9	10.280
10	11.620
11	12.660
12	14.920
13	17.547
14	19.875
15	21.643
16	22.113
17	24.678
18	27.434
19	29.208
20	32.209
21	34.009
22	35.960
23	36.993
24	37.702
25	39.002
26	39.902
27	40.879
28	41.446
29	42.137
30	42.734
31	44.660
32	44.660

Altitudes RELEVÉ 2017	
1	0.00
2	1.13
3	2.857
4	4.073
5	5.475
6	6.727
7	7.930
8	9.082
9	10.280
10	11.620
11	12.660
12	14.920
13	17.547
14	19.875
15	21.643
16	22.113
17	24.678
18	27.434
19	29.208
20	32.209
21	34.009
22	35.960
23	36.993
24	37.702
25	39.002
26	39.902
27	40.879
28	41.446
29	42.137
30	42.734
31	44.660
32	44.660

Distances cumulées	
1	0.00
2	1.13
3	2.857
4	4.073
5	5.475
6	6.727
7	7.930
8	9.082
9	10.280
10	11.620
11	12.660
12	14.920
13	17.547
14	19.875
15	21.643
16	22.113
17	24.678
18	27.434
19	29.208
20	32.209
21	34.009
22	35.960
23	36.993
24	37.702
25	39.002
26	39.902
27	40.879
28	41.446
29	42.137
30	42.734
31	44.660
32	44.660

Altitudes RELEVÉ 2020	
1	0.00
2	1.13
3	2.857
4	4.073
5	5.475
6	6.727
7	7.930
8	9.082
9	10.280
10	11.620
11	12.660
12	14.920
13	17.547
14	19.875
15	21.643
16	22.113
17	24.678
18	27.434
19	29.208
20	32.209
21	34.009
22	35.960
23	36.993
24	37.702
25	39.002
26	39.902
27	40.879
28	41.446
29	42.137
30	42.734
31	44.660
32	44.660

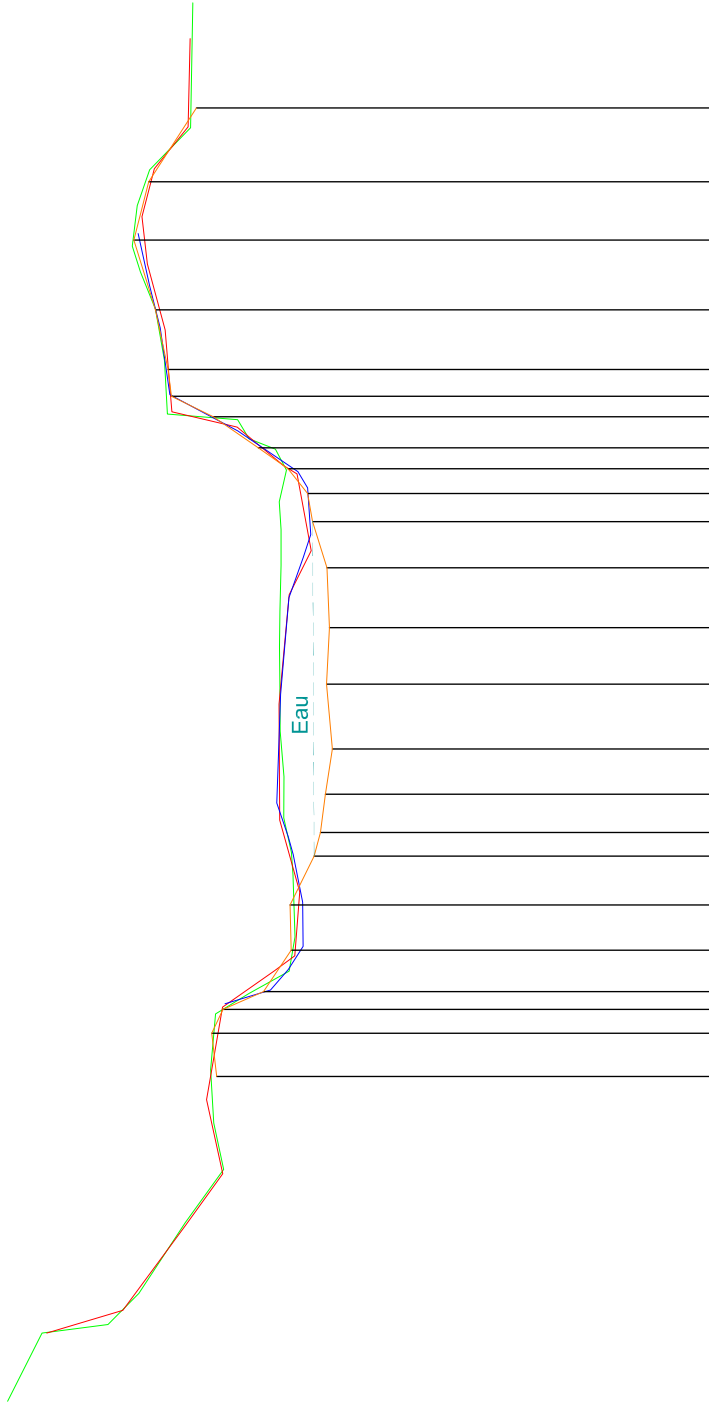
  

Distances cumulées	
1	0.00
2	1.13
3	2.857
4	4.073
5	5.475
6	6.727
7	7.930
8	9.082
9	10.280
10	11.620
11	12.660
12	14.920
13	17.547
14	19.875
15	21.643
16	22.113
17	24.678
18	27.434
19	29.208
20	32.209
21	34.009
22	35.960
23	36.993
24	37.702
25	39.002
26	39.902
27	40.879
28	41.446
29	42.137
30	42.734
31	44.660
32	44.660

**Profil n°11**

Echelle en X : 1/200

Echelle en Y : 1/100



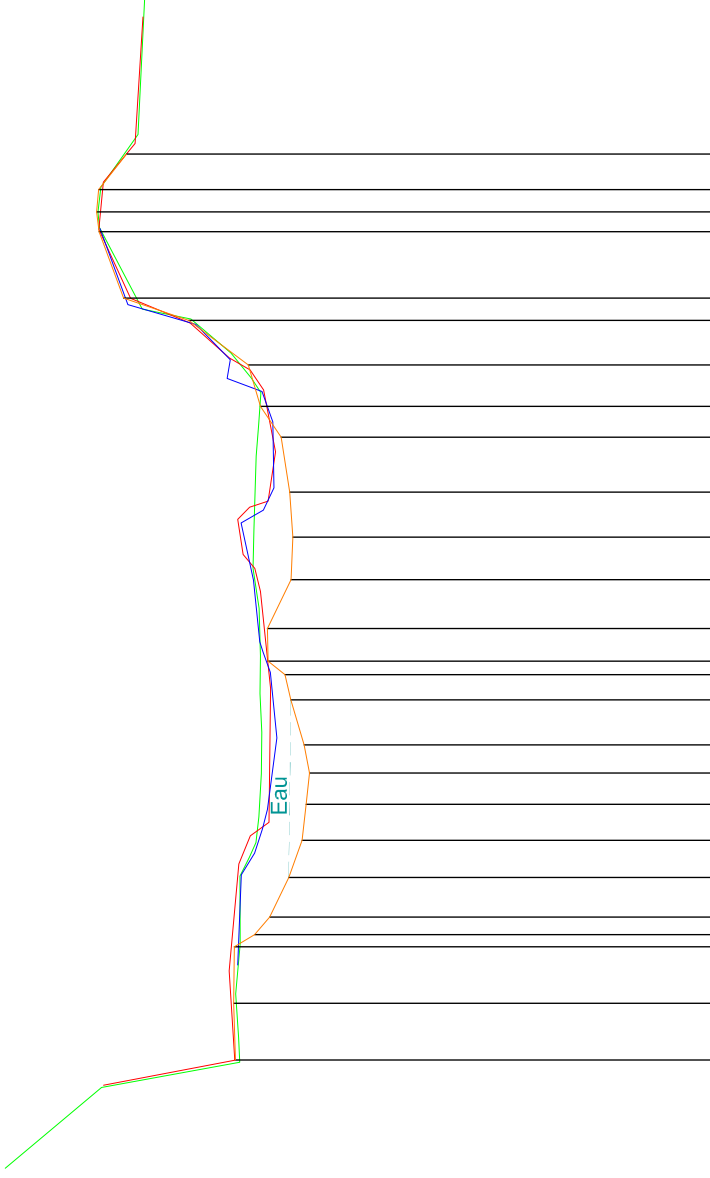
PC : 628.00 m

Numéro de Profil	
1	641.25
2	640.51
3	639.08
4	638.78
5	637.91
6	637.18
7	637.37
8	637.43
9	637.33
10	637.20
11	636.70
12	635.95
13	635.84
14	635.91
15	636.05
16	636.13
17	636.14
18	636.12
19	636.13
20	636.13
21	636.11
22	636.10
23	636.14
24	636.00
25	636.21
26	636.70
27	636.20
28	636.20
29	636.30
30	636.47
31	636.75
32	636.90
33	636.81
34	636.57
35	637.80
36	637.76
<b>Altitudes FALCON</b>	
1	640.51
2	639.08
3	638.78
4	637.91
5	637.20
6	637.18
7	637.37
8	637.43
9	637.33
10	637.20
11	636.70
12	635.95
13	635.84
14	635.91
15	636.05
16	636.13
17	636.14
18	636.12
19	636.13
20	636.13
21	636.11
22	636.10
23	636.14
24	636.00
25	636.21
26	636.70
27	636.20
28	636.20
29	636.30
30	636.47
31	636.75
32	636.90
33	636.81
34	636.57
35	637.80
36	637.76
<b>Distances cumulées</b>	
1	0.00
2	2.570
3	5.068
4	7.057
5	9.527
6	11.977
7	14.407
8	16.817
9	19.207
10	21.577
11	23.927
12	26.257
13	28.567
14	30.857
15	33.127
16	35.377
17	37.607
18	39.817
19	42.007
20	44.177
21	46.327
22	48.457
23	50.567
24	52.657
25	54.727
26	56.777
27	58.807
28	60.817
29	62.807
30	64.777
31	66.727
32	68.657
33	70.567
34	72.457
35	74.327
36	76.177
<b>Altitudes RELEVÉ 2016</b>	
1	640.51
2	639.08
3	638.78
4	637.91
5	637.20
6	637.18
7	637.37
8	637.43
9	637.33
10	637.20
11	636.70
12	635.95
13	635.84
14	635.91
15	636.05
16	636.13
17	636.14
18	636.12
19	636.13
20	636.13
21	636.11
22	636.10
23	636.14
24	636.00
25	636.21
26	636.70
27	636.20
28	636.20
29	636.30
30	636.47
31	636.75
32	636.90
33	636.81
34	636.57
35	637.80
36	637.76
<b>Altitudes RELEVÉ 2017</b>	
1	640.51
2	639.08
3	638.78
4	637.91
5	637.20
6	637.18
7	637.37
8	637.43
9	637.33
10	637.20
11	636.70
12	635.95
13	635.84
14	635.91
15	636.05
16	636.13
17	636.14
18	636.12
19	636.13
20	636.13
21	636.11
22	636.10
23	636.14
24	636.00
25	636.21
26	636.70
27	636.20
28	636.20
29	636.30
30	636.47
31	636.75
32	636.90
33	636.81
34	636.57
35	637.80
36	637.76
<b>Distances cumulées</b>	
1	0.00
2	2.570
3	5.068
4	7.057
5	9.527
6	11.977
7	14.407
8	16.817
9	19.207
10	21.577
11	23.927
12	26.257
13	28.567
14	30.857
15	33.127
16	35.377
17	37.607
18	39.817
19	42.007
20	44.177
21	46.327
22	48.457
23	50.567
24	52.657
25	54.727
26	56.777
27	58.807
28	60.817
29	62.807
30	64.777
31	66.727
32	68.657
33	70.567
34	72.457
35	74.327
36	76.177
<b>Altitudes RELEVÉ 2020</b>	
1	640.51
2	639.08
3	638.78
4	637.91
5	637.20
6	637.18
7	637.37
8	637.43
9	637.33
10	637.20
11	636.70
12	635.95
13	635.84
14	635.91
15	636.05
16	636.13
17	636.14
18	636.12
19	636.13
20	636.13
21	636.11
22	636.10
23	636.14
24	636.00
25	636.21
26	636.70
27	636.20
28	636.20
29	636.30
30	636.47
31	636.75
32	636.90
33	636.81
34	636.57
35	637.80
36	637.76
<b>Distances cumulées</b>	
1	0.00
2	2.570
3	5.068
4	7.057
5	9.527
6	11.977
7	14.407
8	16.817
9	19.207
10	21.577
11	23.927
12	26.257
13	28.567
14	30.857
15	33.127
16	35.377
17	37.607
18	39.817
19	42.007
20	44.177
21	46.327
22	48.457
23	50.567
24	52.657
25	54.727
26	56.777
27	58.807
28	60.817
29	62.807
30	64.777
31	66.727
32	68.657
33	70.567
34	72.457
35	74.327
36	76.177

## Profil n°12

Echelle en X : 1/200

Echelle en Y : 1/100



PC : 628.00 m


Numéro de Profil		1	2	3	4	5	6	7	8	9	10	11	12	13	14	15	16	17	18	19	20	21	22	23	24	25	26	27	28	29	30							
Altitudes FALCON		641.31	639.50	639.46	639.50	639.92	636.89	636.90	636.72	636.60	636.54	636.49	636.46	636.52	636.51	636.53	636.65	636.63	636.61	636.59	636.55	636.50	636.50	636.68	637.06	637.82	638.73	639.51	639.54	639.57	639.51	638.81	638.69					
Distances cumulées		0.00	3.045	6.045	9.094	12.139	15.184	18.229	21.274	24.319	27.364	30.409	33.454	36.499	39.544	42.589	45.634	48.679	51.724	54.769	57.814	60.859	63.904	66.949	70.000	73.045	76.090	79.135	82.180	85.225	88.270	91.315	94.360					
Altitudes RELEVÉ 2016						637.10	637.10	636.92	636.82	636.72	636.70	636.73	636.85	636.94	636.94	636.94	636.94	636.94	636.94	636.95	636.95	637.83	637.83	637.09	637.09	637.83	637.83	637.83	637.83	637.83	637.83	637.83	637.83	637.83	637.83	637.83		
Altitudes RELEVÉ 2017						637.10	637.10	636.92	636.82	636.72	636.70	636.73	636.85	636.94	636.94	636.94	636.94	636.94	636.94	636.95	636.95	637.83	637.83	637.09	637.09	637.83	637.83	637.83	637.83	637.83	637.83	637.83	637.83	637.83	637.83	637.83	637.83	
Distances cumulées						7.652	10.697	13.742	16.787	19.832	22.877	25.922	28.967	32.012	35.057	38.102	41.147	44.192	47.237	50.282	53.327	56.372	59.417	62.462	65.507	68.552	71.597	74.642	77.687	80.732	83.777	86.822	89.867	92.912	95.957	99.002		
Altitudes RELEVÉ 2020						637.00	636.82	636.73	636.73	636.73	636.73	636.85	636.94	636.94	636.94	636.94	636.94	636.94	636.94	636.94	636.94	637.83	637.83	637.09	637.09	637.83	637.83	637.83	637.83	637.83	637.83	637.83	637.83	637.83	637.83	637.83	637.83	637.83
Distances cumulées						8.233	11.278	14.323	17.368	20.413	23.458	26.503	29.548	32.593	35.638	38.683	41.728	44.773	47.818	50.863	53.908	56.953	60.000	63.045	66.090	69.135	72.180	75.225	78.270	81.315	84.360	87.405	90.450	93.495	96.540	99.585	102.630	105.675



### Profil n°13

Echelle en X : 1/200

Echelle en Y : 1/100



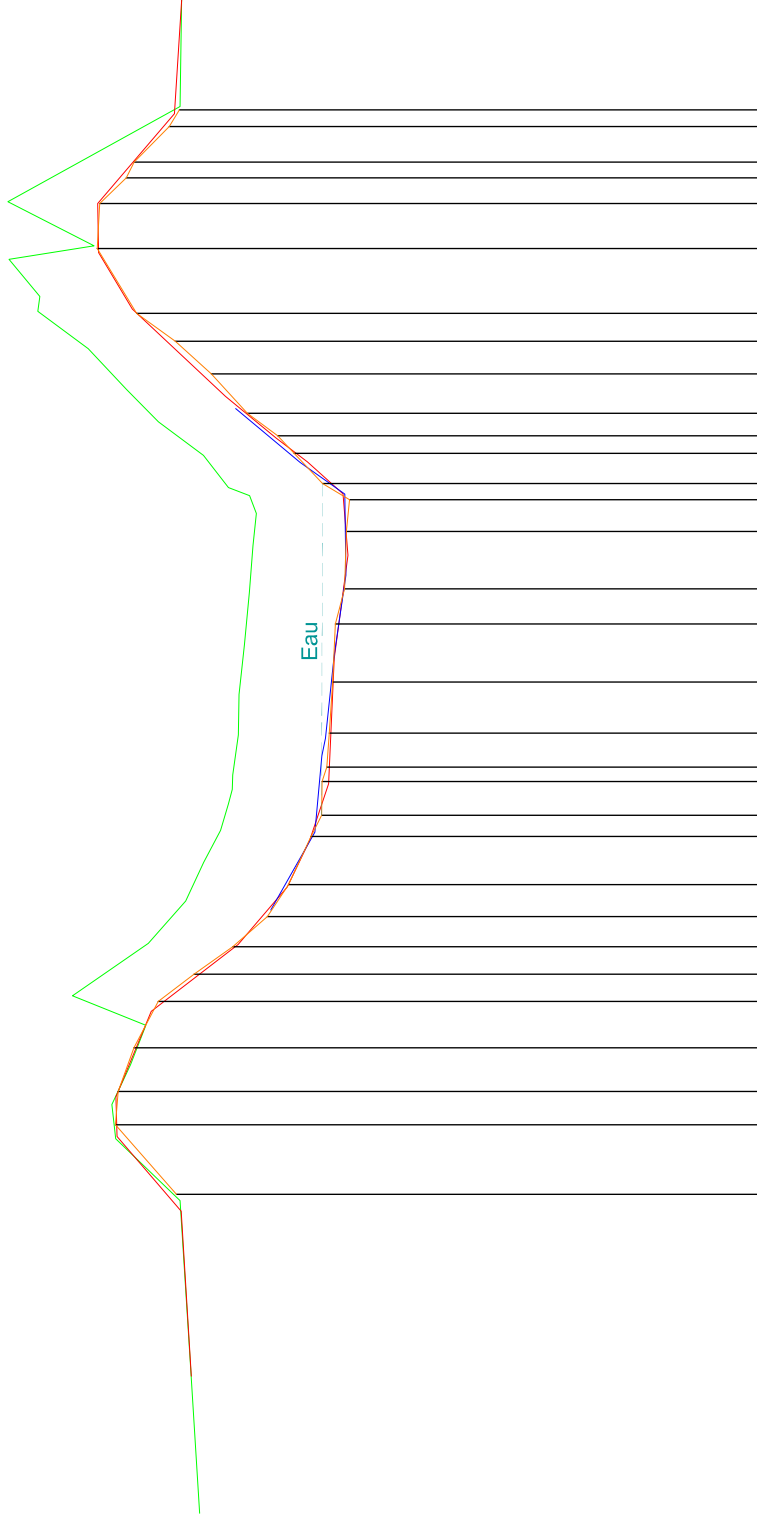
PC : 628.00 m

	Numéro de Profil	
	1	32
<b>Altitudes FALCON</b>	641.46	639.01
<b>Distances cumulées</b>	0.00	639.70
<b>Altitudes RELEVÉ 2016</b>	637.44	639.39
<b>Altitudes RELEVÉ 2017</b>	637.44	639.39
<b>Distances cumulées</b>	637.44	639.39
<b>Altitudes RELEVÉ 2020</b>	640.48	640.48
<b>Distances cumulées</b>	640.48	640.48

### Profil n°14

Echelle en X : 1/200

Echelle en Y : 1/100



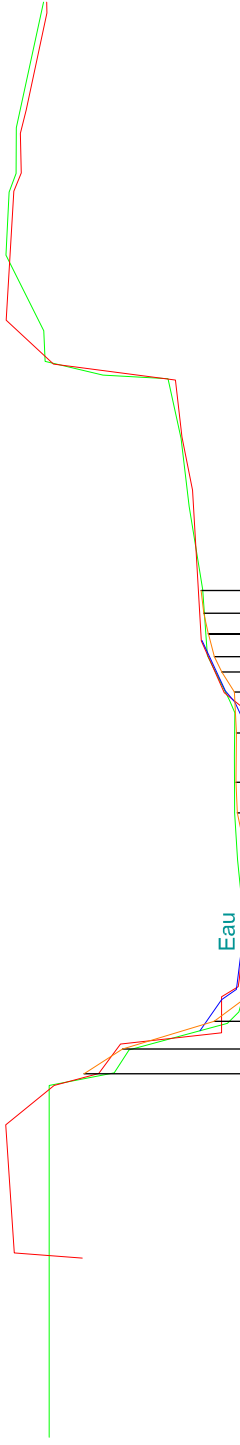
PC : 629.00 m

Numéro de Profil		1	2	3	4	5	6	7	8	9	10	11	12	13	14	15	16	17	18	19	20	21	22	23	24	25	26	27	28	29	30	31	32	33	34	
Altitudes FALCON		639.54	639.71	639.90	641.12	641.19	640.84	640.55	640.45	641.93	640.50	639.80	639.46	639.14	639.00	638.92	639.11	637.70	638.91	638.69	638.50	638.47	639.00	638.59	639.46	640.31	640.91	641.63	642.58	642.54	642.52	641.52	643.14	639.90	639.88	
Distances cumulées		0.000	5.611	11.767	14.095	15.378	16.875	18.365	19.466	21.438	23.035	24.487	25.693	26.693	27.233	27.770	29.281	30.806	32.672	34.648	36.397	37.611	38.289	39.794	41.055	42.280	43.805	45.211	46.772	47.678	49.341	52.918	56.964	639.87		
Altitudes RELEVÉ 2016		639.69	639.88	639.88	641.09	641.11	640.45	640.45	640.45	638.81	638.81	637.89	637.47	637.11	637.11	637.11	637.11	637.11	637.11	637.00	636.75	636.84	636.84	637.51	637.51	639.05	639.05	640.80	641.44	641.44	641.45	640.01	640.01	639.87		
Altitudes RELEVÉ 2017		639.69	639.88	639.88	641.09	641.11	640.45	640.45	640.45	638.81	638.81	637.89	637.47	637.11	637.11	637.11	637.11	637.11	637.11	637.00	636.75	636.84	636.84	637.51	637.51	639.05	639.05	640.80	641.44	641.44	641.45	640.01	640.01	639.87		
Distances cumulées		0.000	5.611	11.767	14.095	15.378	16.875	18.365	19.466	21.438	23.035	24.487	25.693	26.693	27.233	27.770	29.281	30.806	32.672	34.648	36.397	37.611	38.289	39.794	41.055	42.280	43.805	45.211	46.772	47.678	49.341	52.918	56.964	639.87		
Altitudes RELEVÉ 2020		639.69	639.88	639.88	641.09	641.11	640.45	640.45	640.45	638.81	638.81	637.89	637.47	637.11	637.11	637.11	637.11	637.11	637.11	637.00	636.75	636.84	636.84	637.51	637.51	639.05	639.05	640.80	641.44	641.44	641.45	640.01	640.01	639.87		
Distances cumulées		0.000	5.611	11.767	14.095	15.378	16.875	18.365	19.466	21.438	23.035	24.487	25.693	26.693	27.233	27.770	29.281	30.806	32.672	34.648	36.397	37.611	38.289	39.794	41.055	42.280	43.805	45.211	46.772	47.678	49.341	52.918	56.964	639.87		

**Profil n°15**

Echelle en X : 1/200

Echelle en Y : 1/100



PC : 631.00 m

Numéro de Profil		1	2	3	4	5	6	7	8	9	10	11	12	13	14	15	16	17	18	19	20	21	22	23	24	25	26	27	28	
Altitudes FALCON		642.90	642.90	642.81	641.97	641.56	639.66	639.66	639.66	639.66	639.19	639.30	639.41	639.42	639.41	639.51	639.93	640.01	640.27	640.42	640.52	642.82	642.97	643.00	643.71	643.57	643.52	643.52	643.01	
Distances cumulées		0.000	12.018	13.225	13.711	14.571	16.005	16.575	17.247	18.555	19.800	21.725	23.491	25.633	27.256	27.735	29.408	31.894	35.009	37.576	38.628	40.477	41.621	44.474	46.839	47.545	49.266	53.988		
Altitudes RELEVÉ 2016		643.28	643.72	642.81	641.97	641.56	639.66	639.66	639.66	639.29	639.19	639.30	639.30	639.42	639.41	639.51	639.93	640.04	640.27	640.40	640.52	642.82	642.97	643.00	643.71	643.57	643.52	643.01		
Altitudes RELEVÉ 2017		643.28	643.72	642.81	641.97	641.56	639.66	639.66	639.66	639.29	639.19	639.30	639.30	639.42	639.41	639.51	639.93	640.04	640.27	640.40	640.52	642.82	642.97	643.00	643.71	643.57	643.52	643.01		
Distances cumulées		15.290	16.895	17.858	18.168	18.555	18.800	18.800	18.800	18.800	18.800	21.145	24.081	24.081	24.081	27.198	27.551	29.975	31.894	35.009	37.576	38.628	40.477	41.621	44.474	46.839	47.545	49.266	53.988	
Altitudes RELEVÉ 2020		642.25	641.52	639.15	639.14	639.14	639.14	639.14	639.14	639.14	639.10	639.18	639.28	639.38	639.38	639.41	639.65	639.79	639.99	640.04	640.04	640.04	640.04	640.04	640.04	640.04	640.04	640.04	640.04	
Distances cumulées		14.609	17.014	17.858	18.168	18.555	18.800	18.800	18.800	18.800	19.220	20.338	21.691	22.687	23.489	24.644	26.492	28.039	30.250	31.894	32.941	33.628	34.077	34.221	34.474	34.839	35.266	35.745	36.266	36.838